

9. TRAVEL

Do this activity to




- practise your reading.
- review vocabulary about countries and nationalities.




INTRODUCTION

Find out more about the countries below.

INSTRUCTIONS

1. Open **this document** to answer the questions. Print it out to hand it in or email it to your teacher.
2. Can you identify the maps? Search the **Fact Monster** website.
3. Once there, click on a region, for example **Europe** and find the countries.
4. Complete the rest of the information on the table. You don't need to understand all the words.
5. For further practice, there are interesting quizzes and puzzles in Geography Fun as well.

MAP	1. COUNTRY 2. NATIONALITY 3. LANGUAGE 4. CAPITAL CITY	FLAG
	1. 2. 3. 4.	
	1. 2. 3. 4.	
	1. 2. 3. 4.	

	1. 2. 3. 4.	
	1. 2. 3. 4.	
	1. 2. 3. 4.	

FURTHER PRACTICE: ENGLISH IN THE WORLD

How important is the English language in the world? Search [this website](#). Click on the map and find:

1. Two countries in **South America** where English is spoken.
2. Five countries in **Africa** where English is spoken.
3. Two **countries** and four **territories** where English is spoken in Europe.